

**MAP 6 LOT 4**  
**7 TEA ST. EXT**

House:  
7 Tea  
Street Ext

15 TEA ST  
EXT

**MAP 6 LOT 3**  
**23 TEA ST. EXT**

SEPTIC

SEPTIC

**4**

**3**

20' x 14'  
Sue\_Per Hyytinen  
Dog Hollow

PARKING AREA FOR 25 TO 30  
CARS

23 Tea St  
Ext. house

Drive  
way

80+ft

90'

PARKING FOR 58

Drive  
way

120 ft

175' Rt 2

TEA STREET EXT.

120' railroad

DRIVE

**MAP 6 LOT 8**  
**TEA ST. EXT**

PATH  
ENTER  
&  
EGRESS  
RIVER.

**8-1**







125'




Exit the river anywhere in  
this area between banners.

DEERFIELD RIVER





**HYYTINEN HOLLOW BUSINESS MAP**

**HYYTINEN HOLLOW**

-  Hyytinen Hollow/Sue-Per Dog building
-  Driveway, pickup, turn around.
-  Walking path to and from river.
-  Wells
-  Border between 7,15 & 23
-  Porta Potties

-  Parking areas for up to 88 vehicles.
-  Vehicles
-  Area encompassing Hyytinen Hollow Business.

**SIGNAGE ALONG RIVER**

-  3'x6' Banner "Hyytinen Hollow Exit ahead"
-  3'x6' Banner Exit for Sue-Per Dogs or Hyytinen Hollow
-  2'x 8' feather flag 'HOT DOGS'
-  2'x6' feather flag "HYYTINEN HOLLOW"