















FOR ASSESSMENT PURPOSES ONLY  
NOT TO BE USED FOR DESCRIPTION OR CONVEYANCE

REVISED & REPRINTED BY  
  
 Precision Mapping, Geospatial Solutions.  
 11 PLEASANT STREET, LITTLETON, NH 03561  
 800.322.4540 • WWW.CAI-TECH.COM

	PROPERTY LINE
	PRIVATE RIGHT OF WAY
	PUBLIC RIGHT OF WAY
	MUNICIPAL LINE
	HISTORIC PARCEL LINE

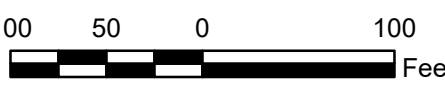
	WATER
	WETLAND
<b>38</b>	PARCEL NUMBER
<b>1.23 A</b>	ACREAGE
<b>100.34</b>	DIMENSION

<b>3</b>	SUBDIVISION LOT NUMBER
<b>61-A</b>	MISCELLANEOUS
	EASEMENT
	STREAM
	UTILITY EASEMENT

	AGRICULTURAL RESTRICTION
	AGRICULTURAL EXCLUSION
	CONSERVATION EXCLUSION
	CONSERVATION RESTRICTION

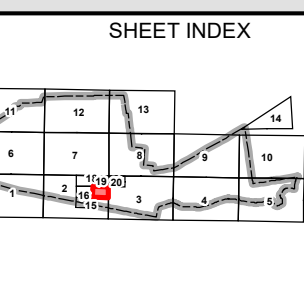
**N**

1 inch = 100 feet



REVISED TO: JANUARY 1, 2022

TOWN OF  
**CHARLEMONT**  
 MASSACHUSETTS



**17**

Plot Date: 3/22/2022