

ROWE

HEATH

TOWNSHIP FROM SURVEY
 Surveyed for Stonebrook Land, LLC
 Surveyed by Kelly, Granger, Parsons & Associates, Inc.
 DATE February 2008 FILE NAME: C:\GIS\Survey\STONBROOK

FOR ASSESSMENT PURPOSES ONLY
 NOT TO BE USED FOR DESCRIPTION OR CONVEYANCE

REVISED & REPRINTED BY

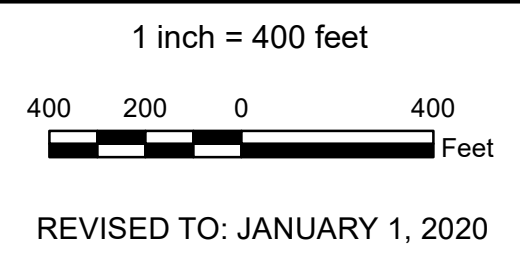
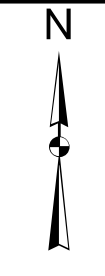
CAI Technologies
 Precision Mapping. Geospatial Solutions.
 11 PLEASANT STREET, LITTLETON, NH 03561
 800.322.4540 • WWW.CAI-TECH.COM

	PROPERTY LINE
	PRIVATE RIGHT OF WAY
	PUBLIC RIGHT OF WAY
	MUNICIPAL LINE
	HISTORIC PARCEL LINE

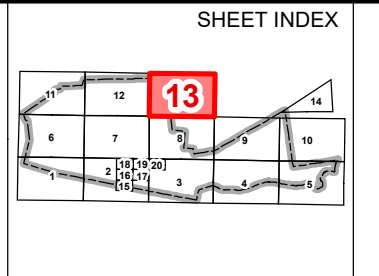
LEGEND

	WATER
	WETLAND
	PARCEL NUMBER
	ACREAGE
	DIMENSION

	SUBDIVISION LOT NUMBER
	MISCELLANEOUS
	EASEMENT
	STREAM
	UTILITY EASEMENT



TOWN OF
CHARLEMONT
 MASSACHUSETTS



13

Plot Date: 3/24/2020